



Republic of the Philippines
PROVINCE OF SORSOGON
MUNICIPALITY OF GUBAT

Office of the Sangguniang Bayan

EXCERPTS FROM THE MINUTES OF THE 15th REGULAR SESSION OF THE SANGGUNIAN BAYAN OF GUBAT, SORSOGON HELD ON MONDAY, OCTOBER 28, 2019 AT THE SANGGUNIAN BAYAN SESSION HALL.

PRESENT:

Honorable Sixto F. Estareja	- Municipal Vice Mayor, P. O.
Honorable Alvin E. Rosales	- Member, Sanggunian Bayan
Honorable Danilo J. Pura	- Member, Sanggunian Bayan
Honorable Danilo E. Enaje	- Member, Sanggunian Bayan
Honorable Kenneth D. Escandor	- Member, Sanggunian Bayan
Honorable Anthony C. Callos	- Member, Sanggunian Bayan
Honorable Ramilo S. Fajardo	- LNB Acting President
Honorable Norven E. Ariola	- SKMF Acting President

ON LEAVE:

Honorable Aiza E. Encinares	- Member, Sanggunian Bayan
Honorable Noe L. Endaya	- Member, Sanggunian Bayan



ABSENT:

Honorable Valentin A. Pura IV	- Member, Sanggunian Bayan
-------------------------------	----------------------------

RESOLUTION NO. 229 S-2019

A RESOLUTION AUTHORIZING HON. SHARON ROSE G. ESCOTO, MUNICIPAL MAYOR, TO ENTER INTO MEMORANDUM OF UNDERSTANDING (MOU) WITH THE MINES AND GEOSCIENCES BUREAU, REGIONAL OFFICE NO. V, REGARDING THE PRODUCTION, SHARING AND TRANSFER OF DATA ON GEOHAZARD AND RISK-ENHANCED ASSESSMENT.

WHEREAS, the Mines and Geosciences Bureau has already conducted the three (3) phases of the National Geohazard Mapping and Assessment Program and has already generated 1: 10,000 Scale Physical and Socio-Economic Vulnerability and Risk Maps for Flood and Landslide Hazards of sixteen (16) urban and rural barangays in the Municipality of Gubat;



WHEREAS, the Mines and Geosciences Bureau, under the same program, produced the Geohazard and Risk-Enhanced Assessment Tool (GREAT) that could be used for Vulnerability and Risk Mapping for population and physical structures for the rest of the urban and rural barangays in the Municipality of Gubat;

WHEREAS, the Local Government Unit of Gubat, Sorsogon will need above data and information on geologic hazards, vulnerability, exposures and risks in the preparation of its different plans such as the Local Disaster Risk Reduction and Management Plan, DRR-CCA Enhanced Comprehensive Land Use Plan, Local climate Change Action Plan and Disaster Risk Assessment, and likewise, for Vulnerability and Risk Assessment for agriculture, lifelines, transportation, economic and ecological data;

WHEREAS, in order to avail of and transfer the above produced data on Geohazard and Risk-Enhanced Assessment for the use of this local government unit, there is a need to enter into Memorandum of Understanding (MOU) in order to define each obligation;

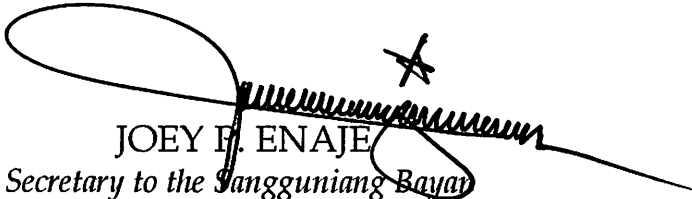
NOW THEREFORE, on motion of Honorable Danilo J. Pura and duly seconded by Honorable Kenneth D. Escandor, it was;

RESOLVED, as it is hereby resolved, to authorize Hon. Sharon Rose G. Escoto, Municipal Mayor, to enter into Memorandum of Understanding (MOU) with the Mines and Geosciences Bureau for the Production, Sharing and Transfer of Data on Geohazard and Risk-Enhanced Assessment;

RESOLVED FURTHER, that copy of this resolution be furnished Hon. Guillermo A. Molina, Jr. IV, OIC, Regional Director, Mines and Geosciences Bureau, Regional Center Site, Rawis, Legaspi City; and Hon. Sharon Rose G. Escoto, Municipal Mayor, LGU-Gubat, Sorsogon, for their information and guidance.

APPROVED.

I HEREBY CERTIFY TO THE
CORRECTNESS OF THE FOREGOING:


JOEY F. ENAJE
Secretary to the Sangguniang Bayan

Attested by:


HON. SIXTO F. ESTAREJA
Municipal Vice Mayor, Presiding Officer